




SKYPOINT
OBSERVATION DECK | GOLD COAST



Gold Coast Landmarks
Year 4 - 5

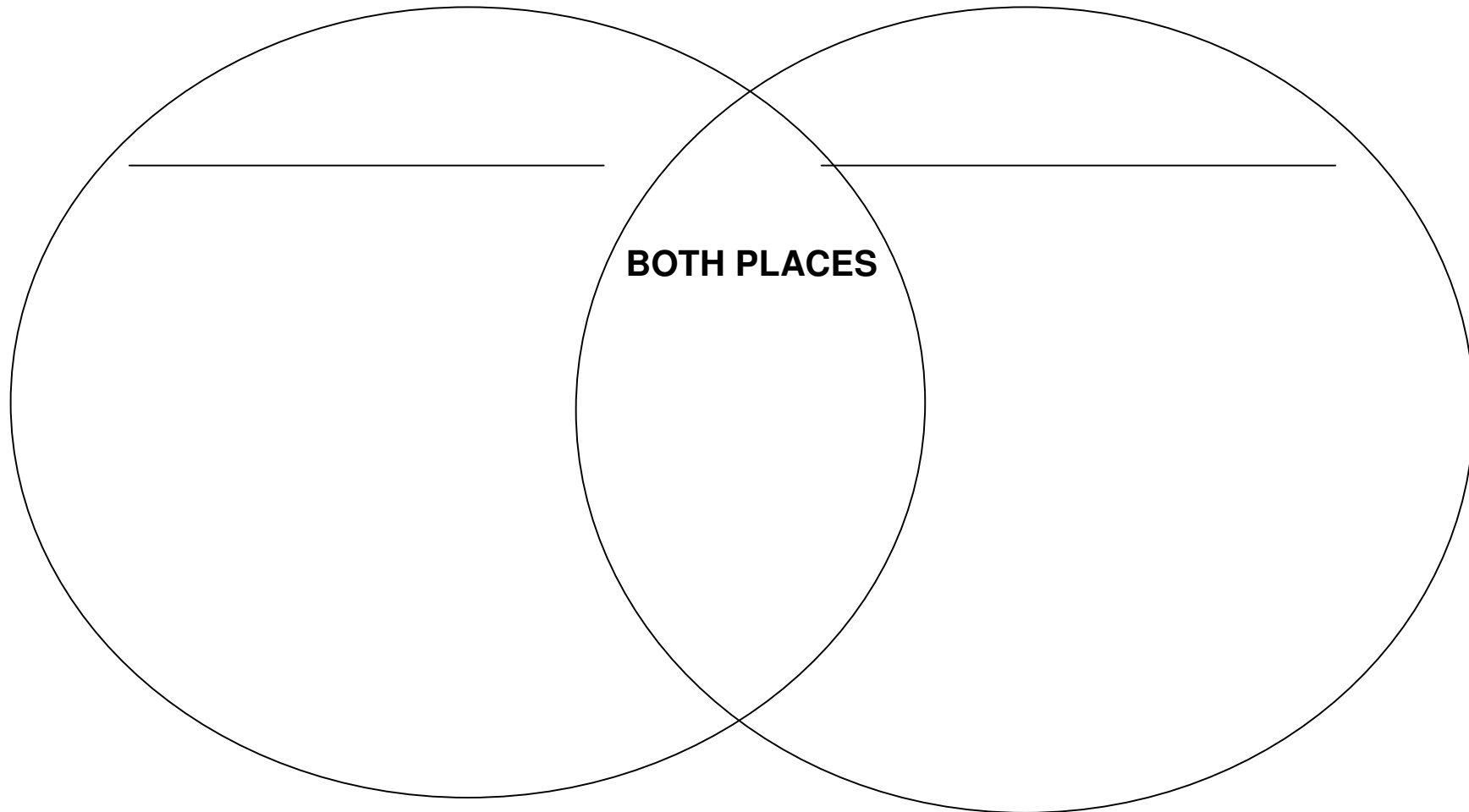
NAME

Activities people do...

ACTIVITY
1

PRE VISIT ACTIVITY

Choose two Landmarks and record inside the circles the activities people do there.
Record the activities that can be done at both places in the middle of the circles.




LANDMARK - A well-known building or location

Find the Landmarks

ACTIVITY
2

AT SKYPOINT

Locate the direction of each of the landmarks in the table below. Can you see each landmark?
Record the names, sounds you may hear there and two facts about each of the Landmarks.


Landmark	Name	Sounds	Fact 1	Fact 2
				
				
				
				
				

Which direction is that?

ACTIVITY
3

AT SKYPOINT

As you walk around SkyPoint spot one natural and one human (man made) landmark at each of the different points of the compass – North, South, East and West.



North		East	
Natural	Human	Natural	Human
South		West	
Natural	Human	Natural	Human

HINT

You need to find:

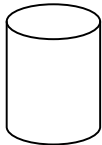
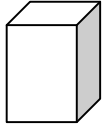

- Pacific Ocean
- Gold Coast Hinterland
- Brisbane
- Byron Bay

City shapes and lines

ACTIVITY
4

AT SKYPOINT

Can you find these shapes? Draw three objects that you can see.

Shape	Objects
Cylinder 	
Rectangular Prism 	
Cone 	

Draw two buildings that you can see.

Label the lines as vertical, horizontal and diagonal.

--	--

Building 1: _____


Building 2: _____

Local Area Map

ACTIVITY
5

AT SKYPOINT

Draw a map of the Local Area. Include and label all major Landmarks.



Gold Coast in the future

ACTIVITY
6

POST VISIT ACTIVITY

Choose two Gold Coast Landmarks and draw a picture of what they look today in the boxes below.
Explain how and why they will change in the next 100 years.
